

Specialization in

Advanced Urban Analytics

*Dive into the Future of Data-Driven Geospatial Insights to
Build Smarter, Sustainable Cities*



COURSE DESCRIPTION



Empowering AEC Professionals with Cutting-Edge Geospatial Analytics for Smarter Urban Solutions

Unlock the Power of Geospatial Analytics

Explore advanced tools like GIS, satellite imagery, and spatial data to revolutionize urban planning and infrastructure development

Lead with Data-Driven Urban Strategies

This course empowers professionals to harness data-driven insights for sustainable, efficient, and forward-thinking city planning

Design Resilient, Future-Ready Cities

Optimize urban systems by integrating geospatial data into decision-making, improving resource management, and enhancing resilience to climate challenges



FEATURES



Learn From the Best

Specialists working in top firms



Real World Projects

Industry - Aligned Applications



Career Guidance

Personalized Growth Pathways

Develop & Discover

6⁺

Softwares

15⁺

Plugins

3⁺

AI Models

Integrating Python for Enhanced Urban Analytics

Dashboard Development

Pitching Techniques for Urban Initiatives

Focus on Sustainable Urban Development

Integrated AI Workflows


Strategic Policy Recommendations



INDUSTRY

DATA
ANALYTICS
EXPERTISE

INTEGRATION
OF ADVANCED
AI TOOLS



RISING URBAN
COMPLEXITIES

REQUIRED
INFORMED
DECISION
MAKING

*Fuel Your Career with In-Demand Skills in
Geospatial and Data-Driven Urban Planning*

GAIN COMPETITIVE ADVANTAGE

With

Artificial Intelligence & Data analytics



COMPUTATIONAL CAREER

DRIVE IMPACT

CREATE

Data Driven
Strategies

CURATE

Geospatial Insights
for Smarter
Decisions

CULTIVATE

Sustainable Urban
Growth and
Resilience

TOP FIRMS & PROFESSIONAL ROLES

Systematica
















Urban Data Analyst	Geospatial Data Scientist
AI Planning Consultant	Urban Systems Modeler
Urban Policy Analyst	Data Visualization Specialist



FRAMEWORK



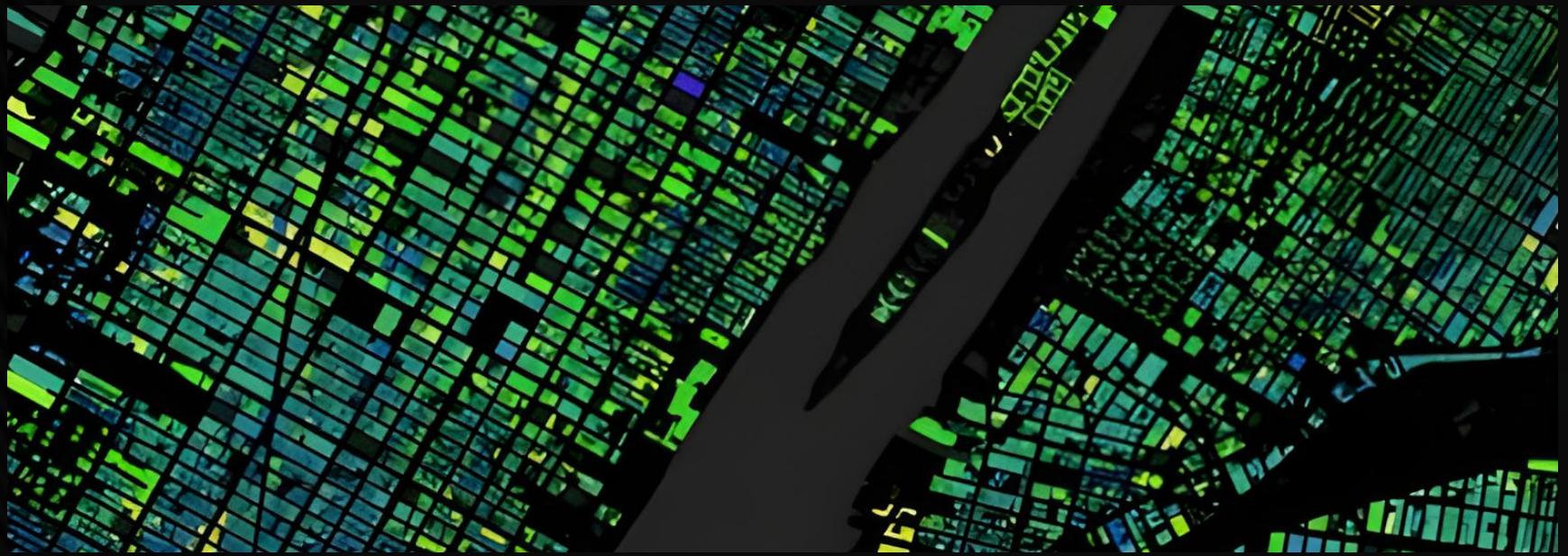
PEDAGOGY

- ***LIVE CLASSES*** : All classes are conducted live
- ***FREQUENCY*** : 2 classes per week
- ***DURATION*** : Each class is 2.5 hrs
- ***STRUCTURE*** : Organized into 4 modules - beginner to advanced
- ***MODULES*** : Four modules—Learn, Apply, Build, Scale
- ***SUPPORT*** : Each module includes support and query sessions
- ***TOTAL DURATION*** : 50+ hrs over 3 months



CURRICULUM

LEARN - Foundation



Introduction to Big Data

- ❑ Definition, Principles, and Evolution
- ❑ Applications across different industries

Big Data & Urbanism

- ❑ Big data applications in urbanism
- ❑ Timeline from historical methods to modern geospatial techniques
- ❑ Big data utilization in the development of smart cities

Open Data Repositories & Frameworks

- ❑ Identifying sources for Open geospatial datasets
- ❑ Techniques for effective data collection from various platforms
- ❑ Understanding data formats and structures in geospatial data
- ❑ Building shapefiles from scratch and adding data manually


Mapping and Geospatial Data Representation

- ❑ Theory of mapping and its role in spatial analysis
- ❑ Exploring various forms of geospatial data for effective mapping
- ❑ Presentation and application of point, line, and polygon data
- ❑ Visualization Techniques for representing geospatial data through maps



CURRICULUM

APPLY - Intermediate



Geospatial Data Processing with GIS

- ☐ Importing various data types into QGIS (vector, raster, etc.)
- ☐ Reading and interpreting different types of geospatial data
- ☐ Understanding coordinate systems and projections in GIS
- ☐ Comparing and overlaying multiple geospatial datasets for analysis

Data Transformation & Conversion

- ☐ Understanding data values (qualitative, quantitative, continuous, discrete)
- ☐ Conversion methods for data types within QGIS
- ☐ Dealing with NULL or no data values in geospatial datasets
- ☐ SQL operations in QGIS (Data Manipulation, Querying, Filtering, streamlining)

Real World Project Setup

- ☐ Project theme emphasizing on SDG goals by the UN
- ☐ Plugins for data collection and processing, (QuickOSM, Travel Time, QNEAT)
- ☐ Advanced analyses: Network Analysis, Spatial Interpolation, Site Suitability Analysis, Hotspot Analysis Accessibility Analysis, Hydrological Modeling

Solutions and Strategic Outcomes

- ☐ Streamline data-driven design by aligning with Government policies
- ☐ Develop the project or strategy based on analyzed data and regulatory goals.
- ☐ Create non-spatial representations, Graphs and visualize results for feedback



CURRICULUM

BUILD - Advance



Introduction to Python

- ❑ Scripting to Collect data from open datasets, satellite imagery, and APIs
- ❑ Data Scraping with Python when traditional datasets are lacking using Scrapy
- ❑ Use Google Earth Engine with JavaScript for large-scale geospatial analysis

Data Visualization with Python

- ❑ Filter & clean datasets for analysis using pandas for effective data manipulation
- ❑ Employ geopandas and other libraries for transforming and handling
- ❑ insightful visualizations with matplotlib and seaborn to represent data effectively

Spatial Analysis with Python

- ❑ Perform spatial joins and overlays using geopandas to combine datasets
- ❑ Conduct proximity and distance analysis with scipy.spatial
- ❑ Visualize trends with folium, matplotlib, and plotly for static and interactive maps

Advanced Applications and Case Studies

- ❑ Analyze urban growth and land-use changes with rasterio
- ❑ Explore real-time case studies in logistics & planning for optimized routes
- ❑ Use advanced spatial techniques in Python for practical data-driven insights



CURRICULUM

SCALE - Expert



Exploring AI in Geospatial Analysis

- ☐ SAM (Segment Anything Model) for satellite & street-level imagery
- ☐ Leverage AI to segment spatial features of land uses
- ☐ Integrate AI-driven Strategies for a more comprehensive geospatial analysis

Leveraging AI to Identify Patterns and Behavior

- ☐ Utilize K-means & hierarchical clustering to identify patterns in datasets
- ☐ Test AI models, iterate, and interpret results to refine clustering approaches
- ☐ Leverage clustering results to inform decision-making in urban planning

App Development: Decision-Making & Participatory

- ☐ Introduction to dashboard development for effective project visualization
- ☐ Explore Tableau and Power BI as tools for publishing and sharing your project
- ☐ Learn best practices for designing interactive and informative dashboards

Pitching and Implementing Urban Proposals

- ☐ Learn effective pitching techniques for presenting big data urban projects
- ☐ Explore successful case studies of big data applications in urban development
- ☐ Network with industry experts to enhance collaboration opportunities



EXPERTS

MENTOR PANEL

Our mentors are experienced professionals from top firms worldwide, with a strong background in Urban Planning & Geospatial analytics and involvement in diverse, high-impact projects.



Maria Augusta Kroetz

Mobility Planner
Urban AI Specialist

Systematica



Kriti Nirmal

Urban Policy Analyst
Digital Governance Specialist

Ministry of Housing
and Urban Affairs
Government of India



Pushkar Runwal

Teaching Associate
Urban Technology Consultant

CEPT
UNIVERSITY



TESTIMONIALS



Vishal Shah

Founder & Principal Architect
Aangan Collaborative LLP

The 'Climate AI' workshop by @L.A.B.S. was an eye-opener on how technology and sustainability intersect. The hands-on approach made complex topics easy to grasp, and the collaborative environment sparked great discussions. If you're serious about using AI for urbanism, joining @L.A.B.S. will be a game changer!



Anushka Shetty

Final Year Student - Balwant Sheth
School of Architecture, Mumbai

My experience with the urban design module at @L.A.B.S. has been incredibly rewarding! Exploring innovative software for data-driven design was both enjoyable and engaging. I enhanced my design skills and learned to represent data in eye-catching ways. Mastering these tools will benefit my future projects and seamlessly integrate data analysis into my designs. Overall, this journey at @L.A.B.S. reignited my passion for creative and analytical design strategies!



Mehar Kalra

Project Engineer - CEPT Research
& Development Foundation


Engaging with @L.A.B.S. has been a true technological awakening. Their insights into how AI and Big Data are revolutionizing urban planning revealed the potential for smarter, data-driven decision-making. I learned about practical applications and scaling these technologies to address real-world urban challenges. This experience deepened my appreciation for the vital role technology plays in shaping adaptive, future-ready cities!



Manmath Dhongle

Master Student - D.Y.Patil School,
School of Architecture, Navi Mumbai

I had a fantastic time at the workshop at DY Patil School of Architecture with @L.A.B.S., where I discovered how AI can transform our understanding of urban environments! I didn't just work with AI; I lived it! We explored how AI breaks down different parts of a city into colorful sections, making analysis fun and easy. The AI-generated visuals really brought the layout to life. Overall, it was an enlightening experience, and I loved the insights shared during the session!



Akshat Agarwal

Final Year Student - Balwant Sheth
School of Architecture, Mumbai

I learned more in three months than in my entire four years of bachelor's! Attending the course at @L.A.B.S. was incredibly enriching. From extracting data with Google Maps and Google Earth Engine to mastering data representation, every moment was packed with knowledge. The highlight was critically examining how data is represented, allowing me to create various maps and determine which ones work best for different data types. I highly recommend this course to anyone interested in advanced urbanism!



Dhruvi Rathod

Master Student - IDPT SCET
School of Architecture, Surat

I want to express my heartfelt gratitude for the fantastic workshop on AI workflows for architects at @L.A.B.S.! The sessions on AI models and their practical applications were enlightening and fun. The hands-on activities sparked my creativity and provided valuable insights that will elevate my future projects. Thank you for such an amazing experience that turned complex concepts into exciting possibilities!





LABS

***EMPOWERING INNOVATION IN DESIGN & TECH
THROUGH REAL-WORLD EDUCATION***

Start Application

*To know more about Enrollments contact us at
labsofficial.connect@gmail.com or 91 9924836900*

